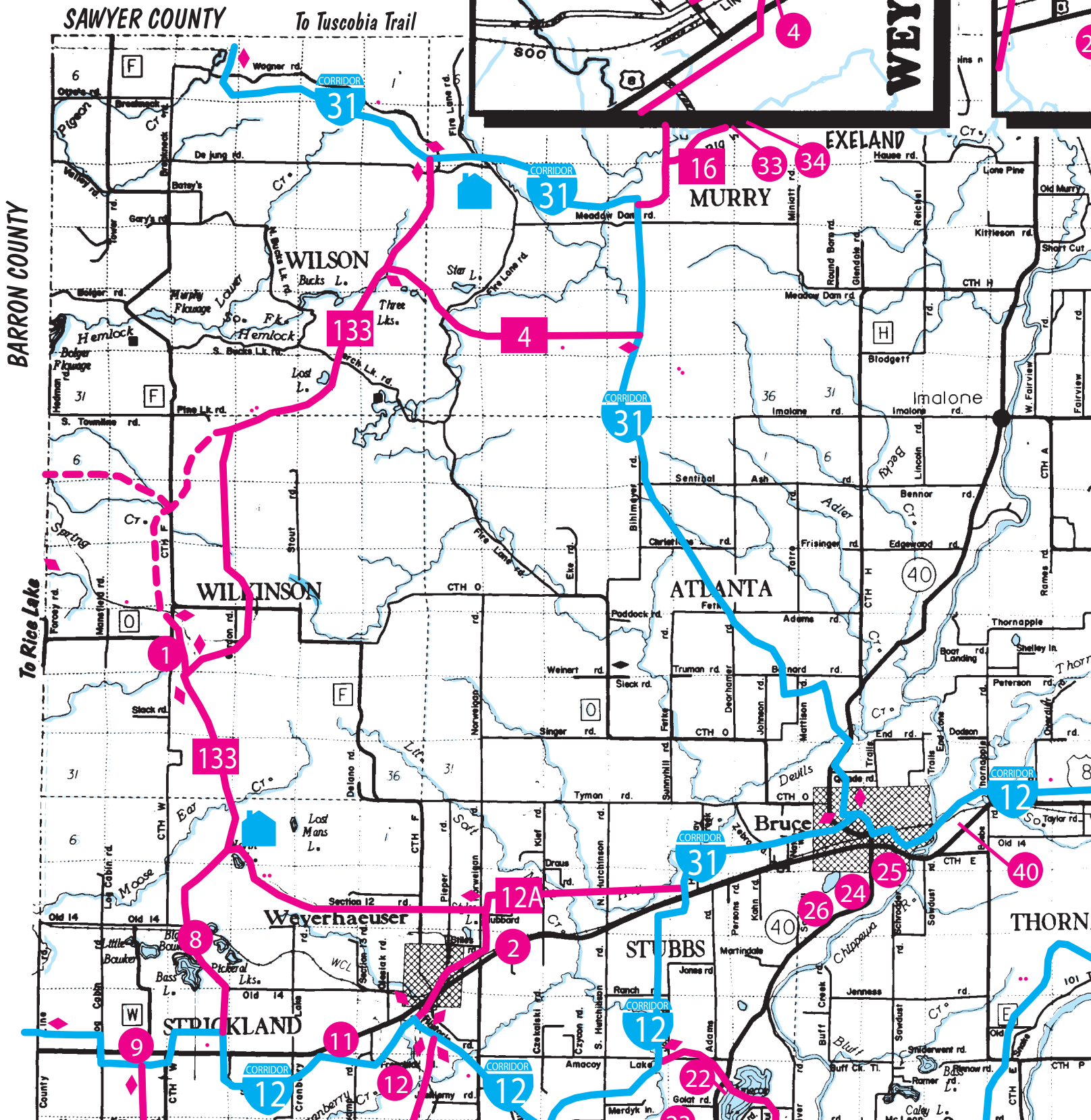
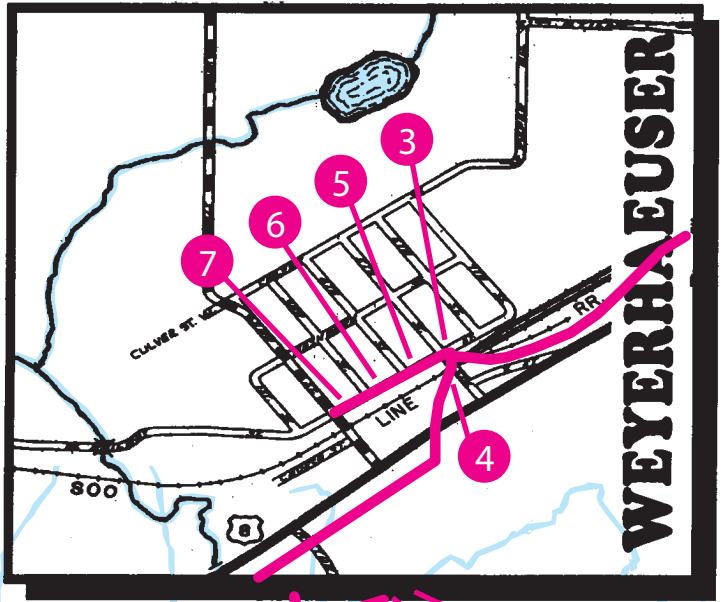
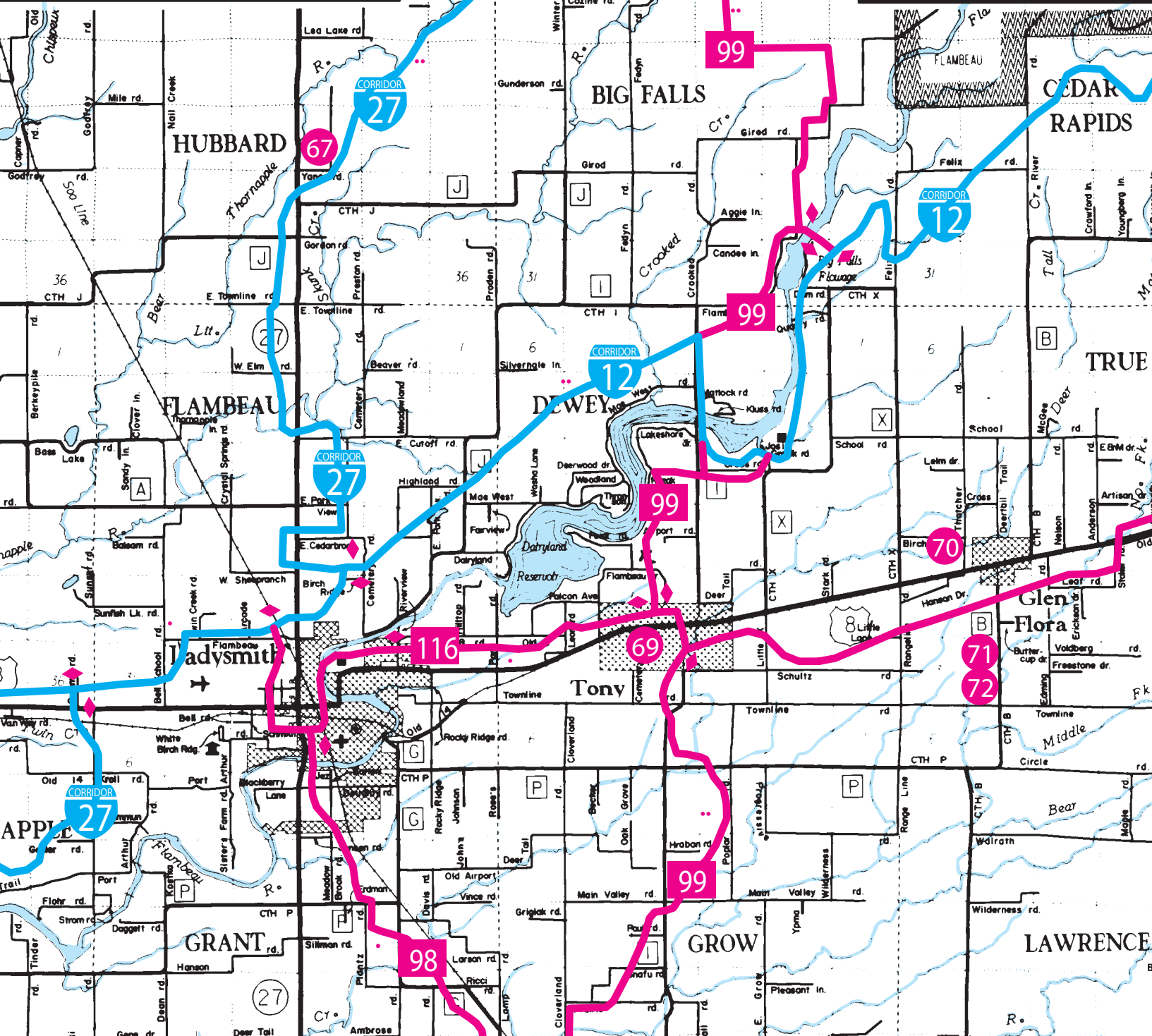
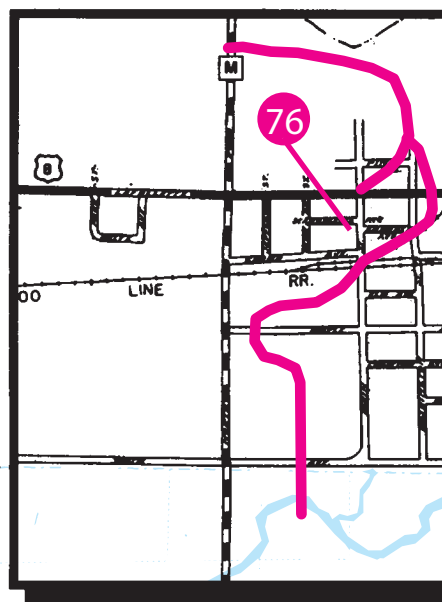
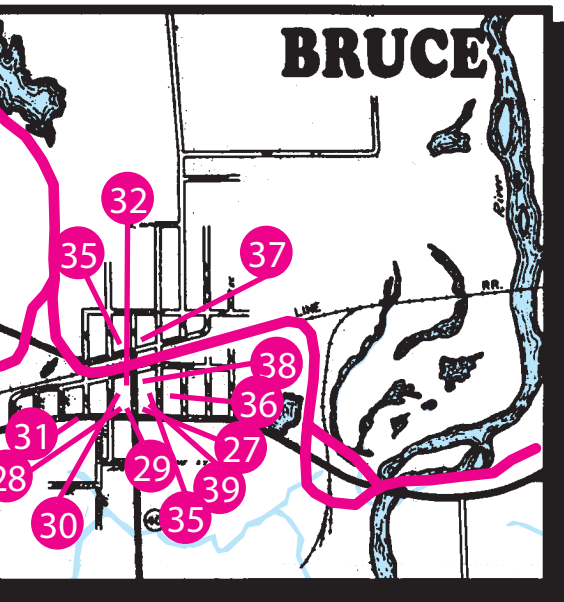


All business locations, trails, and mileage are approximates. We have attempted to locate things as close as possible.

Thank You



Snowmobile Rusk County





LEGEND

Scale.....1 inch = 2 miles

State Corridor Trails.....

Other Groomed Trails.....

Warming Shelters.....

Gas Available

Proposed for 2011

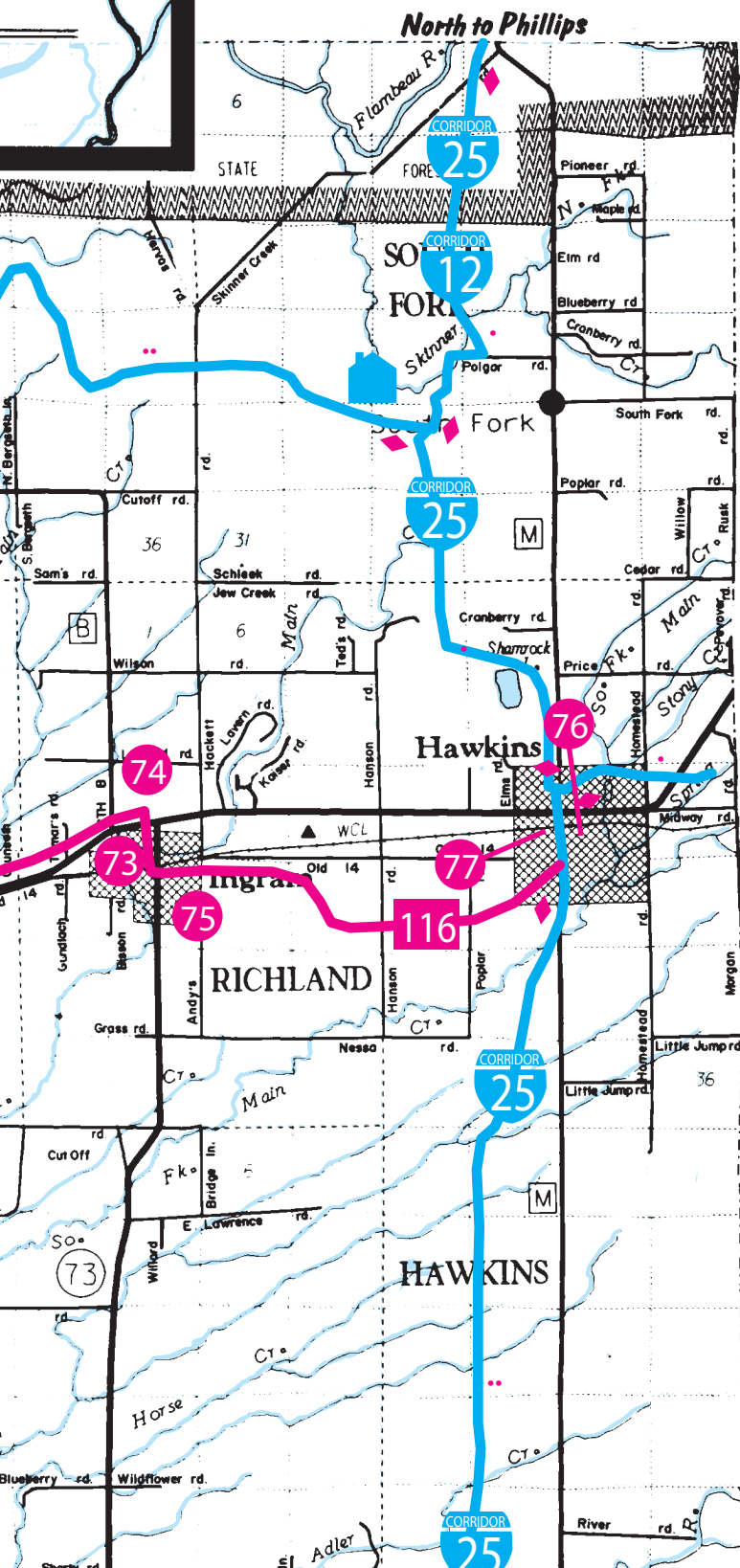
Trail Mileage..... ◆ 12 ◆

CORRIDOR
25

116

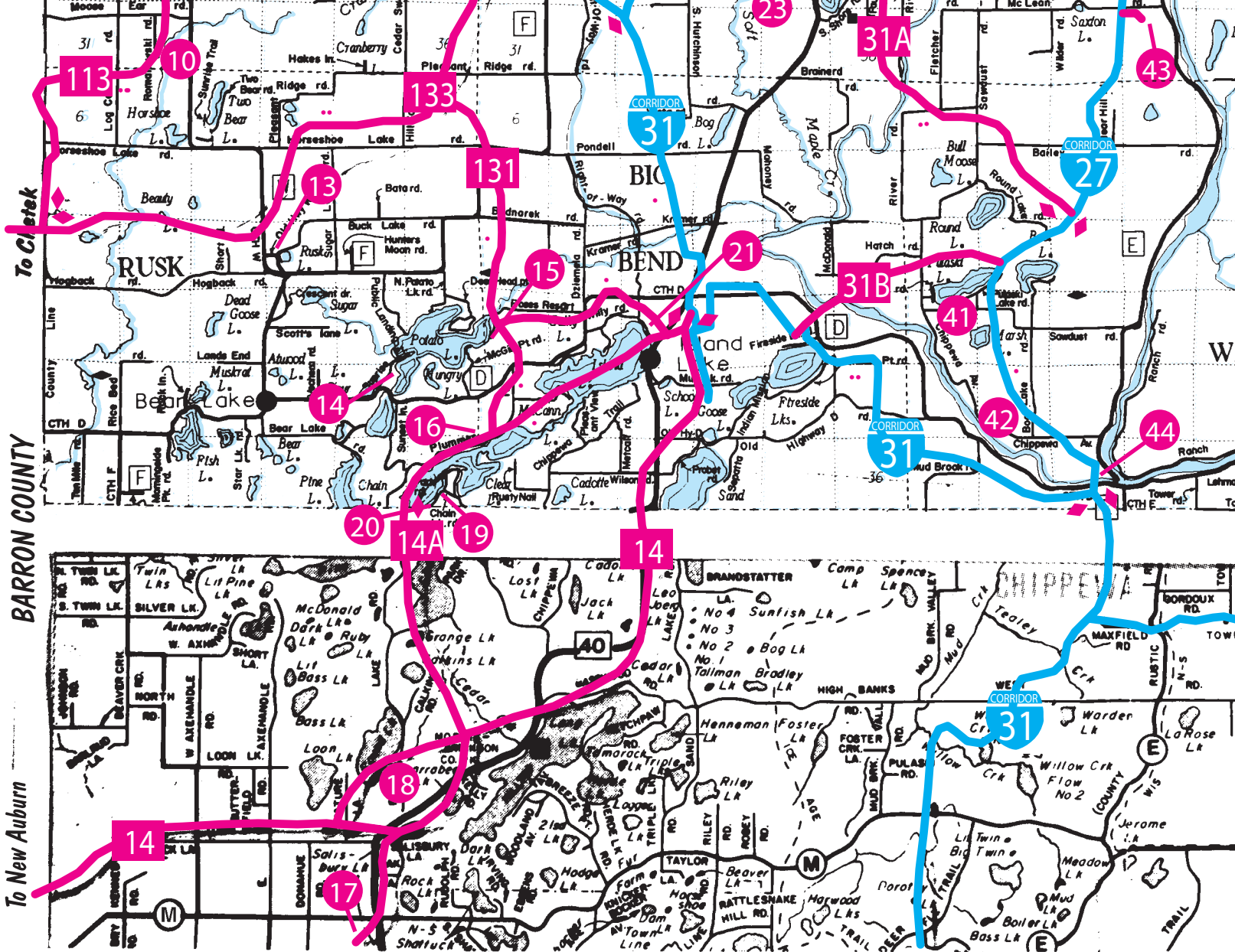


Please Support
Our Sponsors.

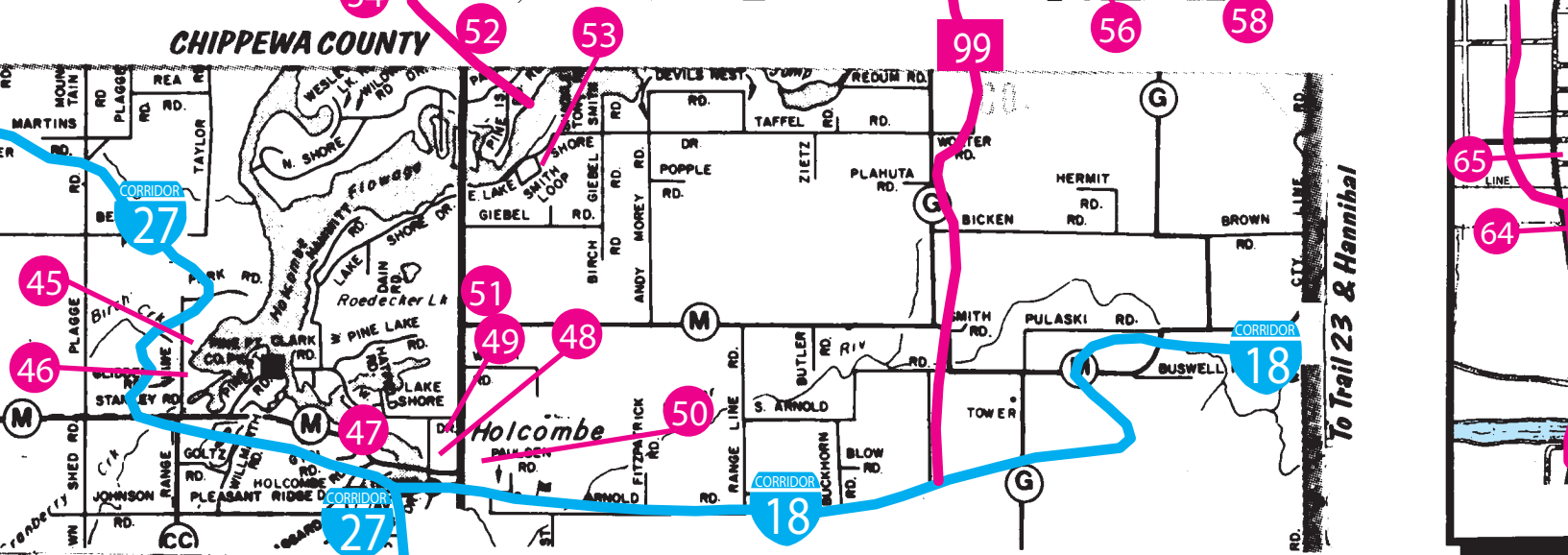
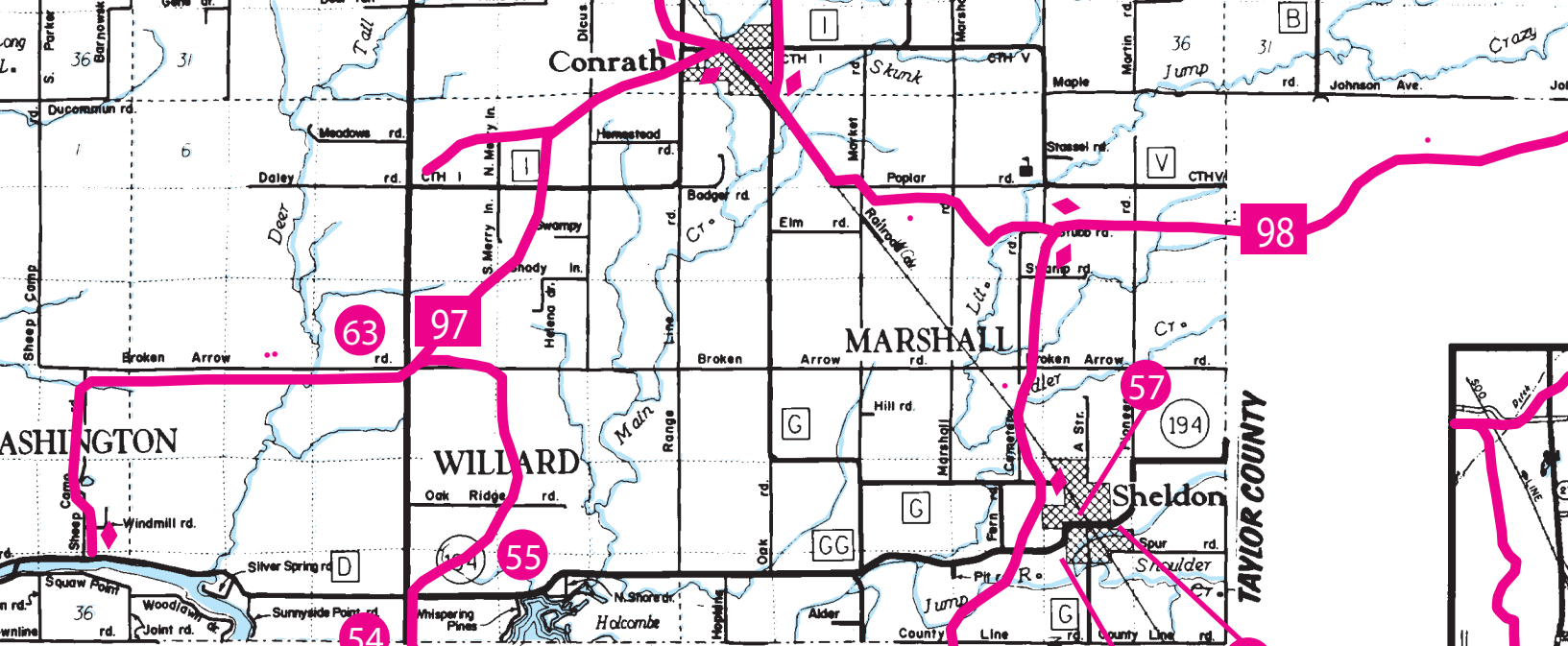


To Price County Trails

1. Blue Hills Inn Supper Club
2. F & 8 Bar & Grill
3. Barney's Meats
4. Weyerhaeuser Equity Convenience Store
5. Wendy's Whistle Stop
6. Burdy's Sports Bar
7. Porky's Bar
8. Bass Lake Inn
9. Henry's Bar & Grill
10. Inn Greener Pastures
11. Country View Motel
12. Tony's Place
13. Ponderosa Bar
14. The Narrows Resort & Campground
15. Rose's Bay Resort
16. Backwoods Bar & Grill
17. The Corner Store & Cafe
18. Best Kept Storage
19. Hawk's Bar & Resort
20. Rick Goodenough Enterprises
21. Shep's Northshore Bar & Campground
22. Taylor's Amacoy Golf & Wonderspot Resort
23. Steve Golat Sewer & Excavating
24. Golat's Dirt & Dozing, LLC
25. Golat's On-Site Sanitation
26. H&S Excavating
27. Bruce Auto Repair
28. Bruce Telephone Co., Inc.
29. Chippewa Valley Bank
30. Main Street Market
31. The Recipe Box
32. Dairyland State Bank
33. Buckhorn Bar & Grill
34. Brenda's Village Cafe
35. New York Life
36. Pine Tree Realty
37. Glory B's Corner Saloon
38. Hot Shots
39. Paul's Pub
40. Whiskey Dick's
41. Winter Haven Resort
42. Old Bogie's Bar
43. River's Edge Park
44. Flater's Flambeau Point Resort
45. Black Bear Bar & Campground
46. Pinedrive Bar & Grill
47. Paradise Shores Hotel Restaurant & Tiki Tap
48. Star Graphics
49. The Big Minnow Bar
50. Lake Holcombe Convenience
51. All Season Sports Center
52. Ewer's Convenience
53. Big Swede's
54. 12 Mile Convenience Store
55. Peacock's Nest Bar & Grill
56. Sheldon Corner Store
57. Sheldon Co-Op Services
58. Raichs Roadhouse




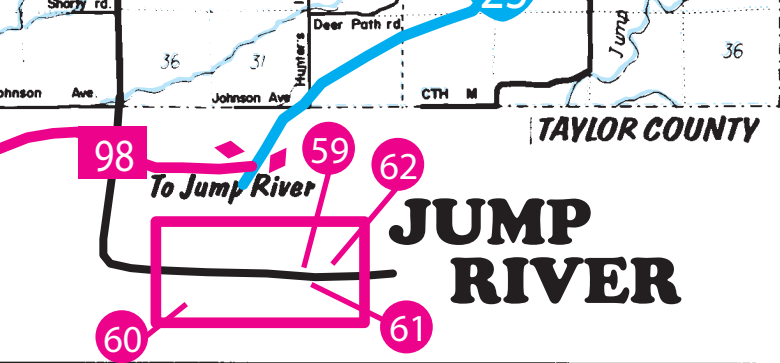
South to Chippewa Falls



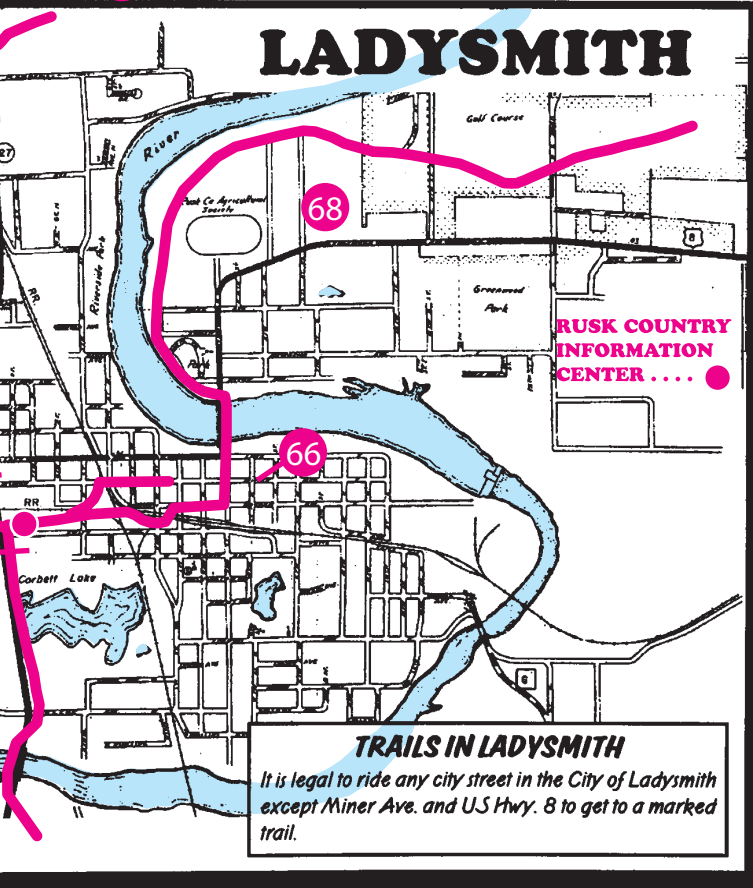
South to Stanley

To Trail 23 & Hannahal





JUMP RIVER



TRAILS IN LADYSMITH
 It is legal to ride any city street in the City of Ladysmith except Miner Ave. and US Hwy. 8 to get to a marked trail.

- 58. Reich's Roadhouse
- 59. Jump River Cardrol
- 60. The G-Spot
- 61. The Bear's Den
- 62. Jump River Realty
- 63. Gute's Broken Arrow
- 64. Ron Young Plumbing & Heating
- 65. Ladysmith Family Restaurant
- 66. Key Care, Inc.
- 67. Cedar Lodge
- 68. East Mart
- 69. Mickey's Tavern
- 70. Edming Oil Co. Inc.
- 71. Schmidt's Collision Plus
- 72. Northwoods Rock Rally
- 73. Biller's Lawn Care
- 74. Hill Top Inn
- 75. Antlers Tavern & Grill
- 76. Thunder & Lightning
- 77. Fred's Way To Go



We would like to thank all of the sponsors on this map and ask all snowmobilers to support those listed on this map as they are the ones who support us.